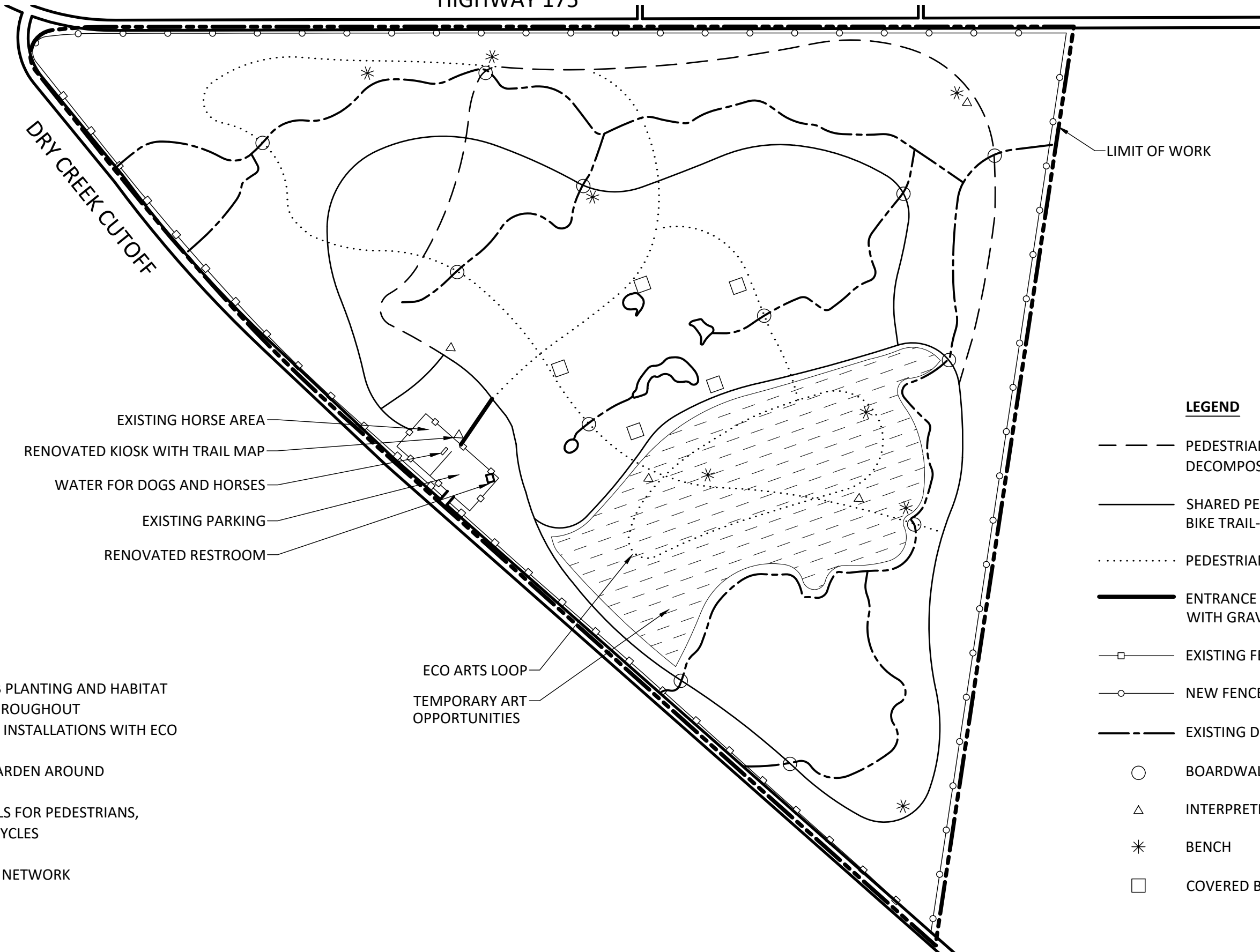


HIGHWAY 175



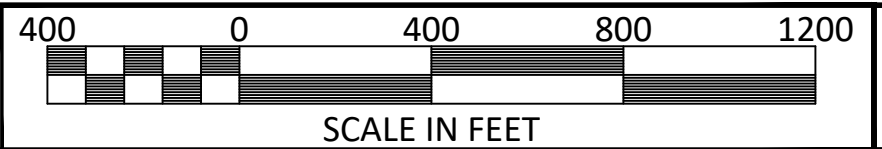
EXISTING HORSE AREA  
 RENOVATED KIOSK WITH TRAIL MAP  
 WATER FOR DOGS AND HORSES  
 EXISTING PARKING  
 RENOVATED RESTROOM

ECO ARTS LOOP  
 TEMPORARY ART OPPORTUNITIES

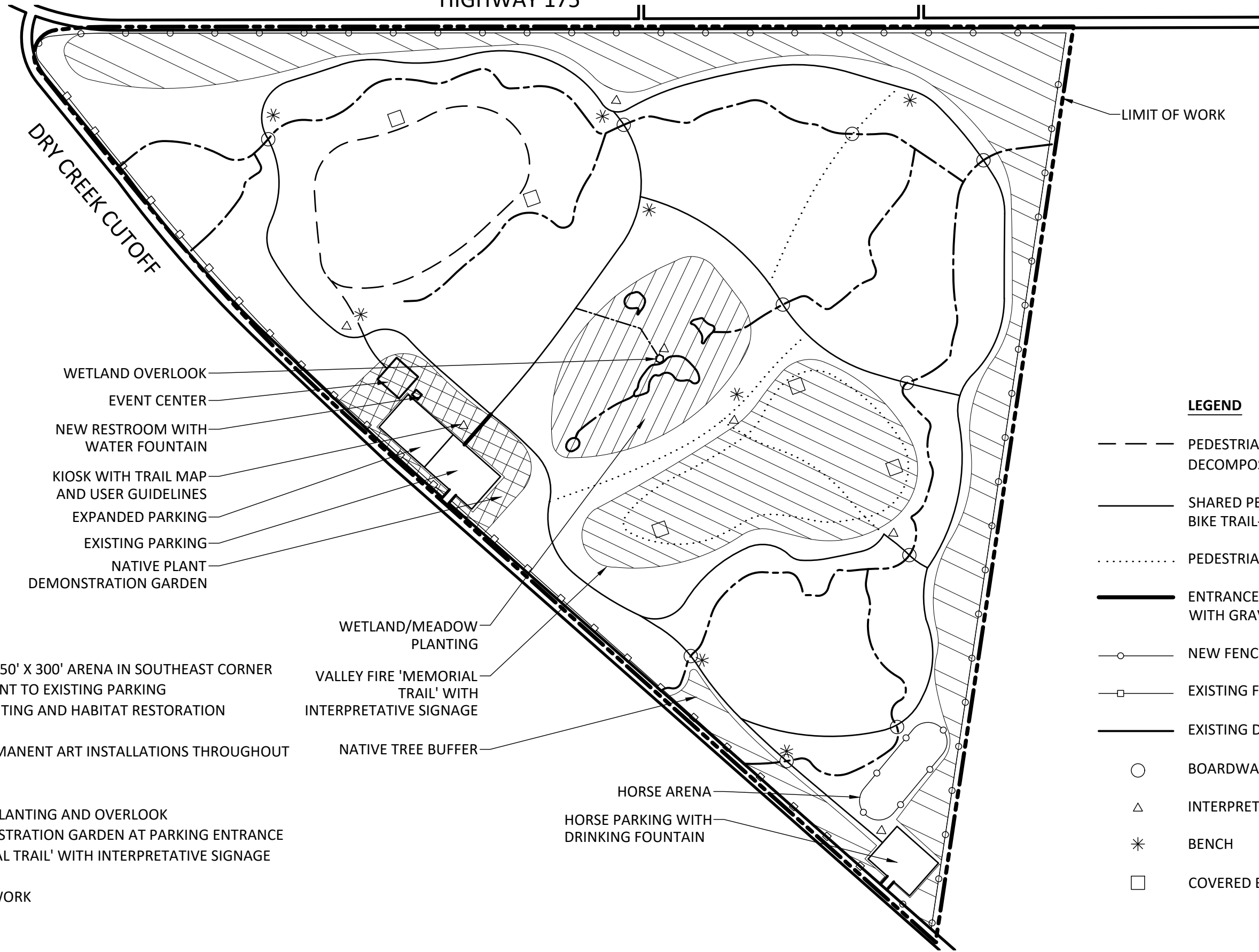
- LEGEND**
- PEDESTRIAN/BIKE TRAIL - DECOMPOSED GRANITE/HARD PACK
  - SHARED PEDESTRIAN, HORSE, AND BIKE TRAIL- DIRT
  - ..... PEDESTRIAN ONLY TRAIL - DIRT
  - ENTRANCE TRAIL REINFORCED WITH GRAVEL
  - EXISTING FENCE
  - NEW FENCE
  - EXISTING DRAINAGE/CREEKS
  - BOARDWALK/BRIDGE CROSSING
  - △ INTERPRETIVE SIGN
  - \* BENCH
  - COVERED BENCH/PICNIC TABLES

**AMENITIES**

- TREE AND SHRUB PLANTING AND HABITAT RESTORATION THROUGHOUT
- TEMPORARY ART INSTALLATIONS WITH ECO ARTS TRAIL LOOP
- NATIVE PLANT GARDEN AROUND WETLANDS
- SEPARATED TRAILS FOR PEDESTRIANS, HORSES, AND BICYCLES
- NEW FENCING
- EXPANDED TRAIL NETWORK



HIGHWAY 175



WETLAND OVERLOOK  
 EVENT CENTER  
 NEW RESTROOM WITH WATER FOUNTAIN  
 KIOSK WITH TRAIL MAP AND USER GUIDELINES  
 EXPANDED PARKING  
 EXISTING PARKING  
 NATIVE PLANT DEMONSTRATION GARDEN

WETLAND/MEADOW PLANTING  
 VALLEY FIRE 'MEMORIAL TRAIL' WITH INTERPRETATIVE SIGNAGE  
 NATIVE TREE BUFFER

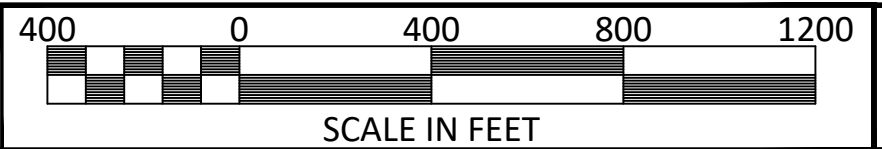
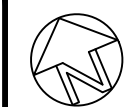
HORSE ARENA  
 HORSE PARKING WITH DRINKING FOUNTAIN

**LEGEND**

- PEDESTRIAN/BIKE TRAIL - DECOMPOSED GRANITE/HARD PACK
- SHARED PEDESTRIAN, HORSE, AND BIKE TRAIL- DIRT
- ..... PEDESTRIAN ONLY TRAIL - DIRT
- ENTRANCE TRAIL REINFORCED WITH GRAVEL
- NEW FENCE
- EXISTING FENCE
- EXISTING DRAINAGE/CREEKS
- BOARDWALK/BRIDGE CROSSING
- △ INTERPRETIVE SIGN
- \* BENCH
- COVERED BENCH/PICNIC TABLES

**AMENITIES**

- HORSE PARKING AND 150' X 300' ARENA IN SOUTHEAST CORNER
- EVENT CENTER ADJACENT TO EXISTING PARKING
- TREE AND SHRUB PLANTING AND HABITAT RESTORATION THROUGHOUT
- TEMPORARY AND PERMANENT ART INSTALLATIONS THROUGHOUT
- NATIVE TREE BUFFER
- NEW FENCING
- WETLAND/MEADOW PLANTING AND OVERLOOK
- NATIVE PLANT DEMONSTRATION GARDEN AT PARKING ENTRANCE
- VALLEY FIRE 'MEMORIAL TRAIL' WITH INTERPRETATIVE SIGNAGE NEAR MIDDLE OF PARK
- EXPANDED TRAIL NETWORK



HIGHWAY 175

SCREENING PLANTING

LIMIT OF WORK

DRY CREEK CUTOFF

BMX TRACK

WETLAND OVERLOOK

EXISTING KIOSK WITH TRAIL MAP AND USER GUIDELINES

EXISTING HORSE PARKING

WETLAND/MEADOW PLANTING

EXISTING PARKING

RENOVATED RESTROOM

TEMPORARY ART INSTALLATIONS

VALLEY FIRE 'MEMORIAL TRAIL' WITH INTERPRETATIVE SIGNAGE

NATIVE TREE BUFFER

EVENT CENTER WITH RESTROOM

EVENT CENTER PARKING

**LEGEND**

- PEDESTRIAN/BIKE TRAIL - DECOMPOSED GRANITE/ HARD PACK
- SHARED PEDESTRIAN, HORSE, AND BIKE TRAIL- DIRT
- ..... PEDESTRIAN ONLY TRAIL - DIRT
- ENTRANCE TRAIL REINFORCED WITH GRAVEL
- NEW FENCE
- EXISTING FENCE
- EXISTING DRAINAGE/CREEKS
- BOARDWALK/BRIDGE CROSSING
- △ INTERPRETIVE SIGN
- \* BENCH
- COVERED BENCH/ PICNIC TABLES

**AMENITIES**

- BMX TRAIL AND TRACK IN NORTHWEST CORNER
- EVENT CENTER AND PARKING IN SOUTHEAST CORNER
- TREE AND SHRUB PLANTING AND HABITAT RESTORATION THROUGHOUT
- TEMPORARY ART INSTALLATIONS WITH ECO ARTS TRAIL LOOP
- VALLEY FIRE 'MEMORIAL TRAIL' WITH INTERPRETATIVE SIGNAGE NEAR SOUTH CORNER OF PARK
- NATIVE TREE BUFFER
- NEW FENCING
- WETLAND/MEADOW PLANTING AND OVERLOOK
- EXPANDED TRAIL NETWORK

