



# REDISTRICTING 2021: SHAPING LAKE COUNTY'S FUTURE

Public Hearing #3: Draft Maps  
November 2, 2021  
6:00 pm

MARGARET LONG

CAROLYN WALKER

## RECAP: REDISTRICTING

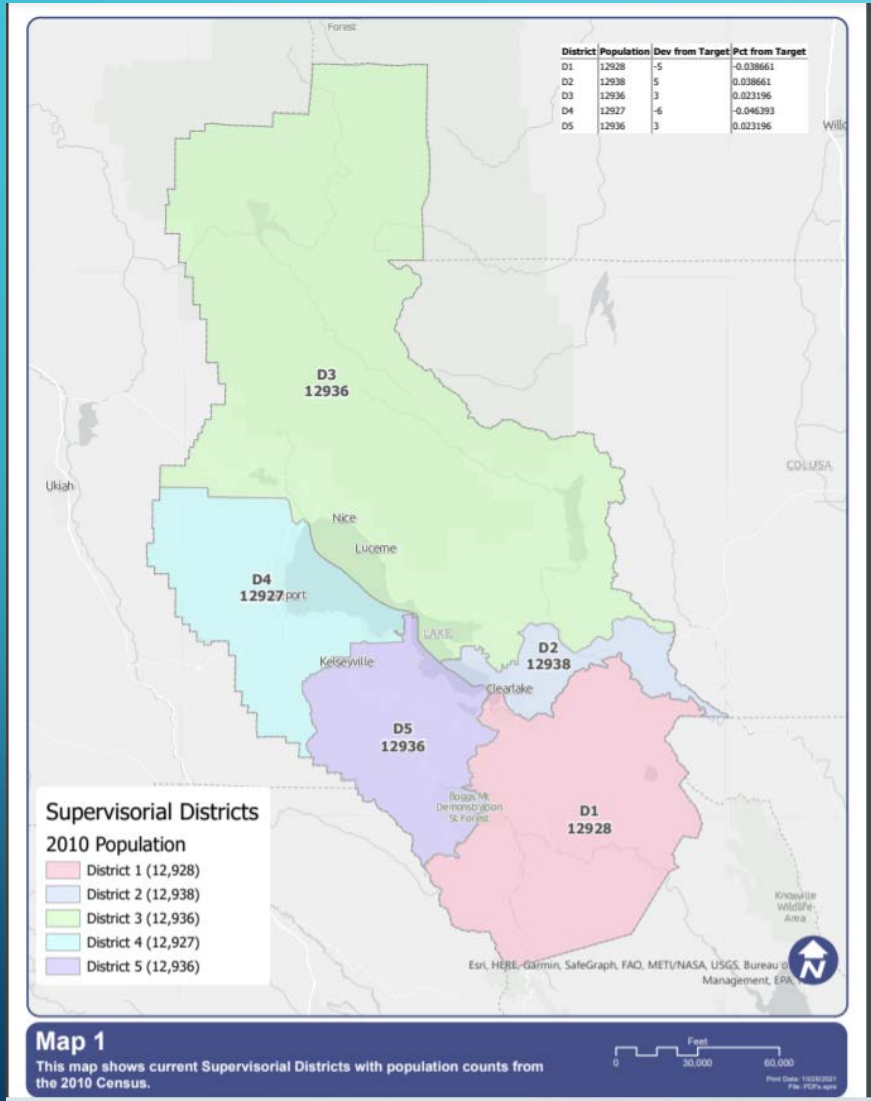
- Every 10 years, counties must “redraw” the district boundaries based upon the U.S. Census data from the Federal government.
- Requires a review of the most recent Census population data and adjustment of the district boundaries to keep them as equal in population as possible, while allowing for adjustments based on geography, topography, communities of interest, etc.

# WHAT SHOULD WE CONSIDER WHEN REDRAWING DISTRICT BOUNDARIES FOR LAKE COUNTY?

→ **Criteria used to adopt district boundaries (in order of priority):**

- Geographically contiguous districts
- Geographic integrity of neighborhoods
- Geographic integrity of cities and towns
- Easily identifiable boundaries that follow natural or artificial barriers (rivers, streets, highways, rail lines, etc.); and
- Geographically compact
- Boundaries **WILL NOT** be drawn for purposes of favoring or discriminating against a political party.

# LAKE COUNTY 2010 DISTRICT MAP & POPULATION

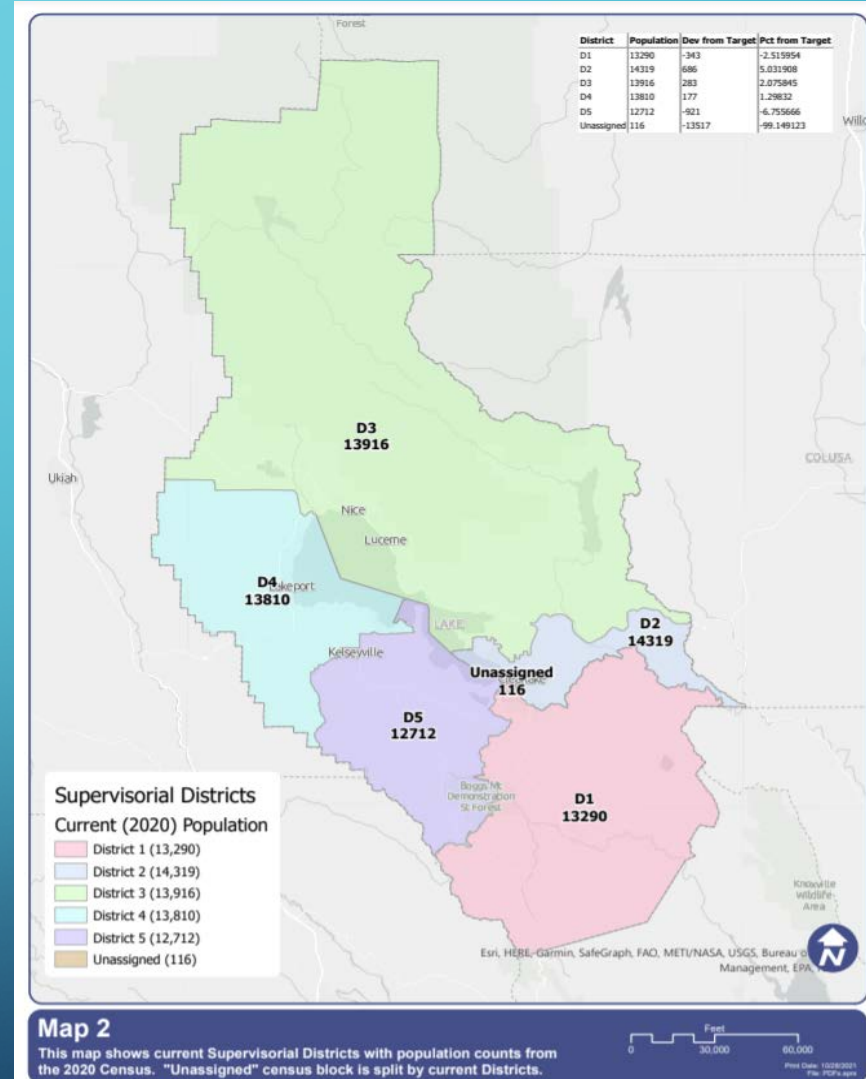


	Population	% of Deviation
D1:	12928	-0.038661
D2:	12938	0.038661
D3:	12936	0.023196
D4:	12927	-0.046393
D5:	12936	0.023196

2010 Population

# LAKE COUNTY 2010 DISTRICT MAP – 2020 POPULATION

Population	% of Deviation
D1: 13290	-2.515954
D2: 14319	5.031908
D3: 13916	2.075845
D4: 13810	1.29832
D5: 12712	-6.755666
Unassigned: 116 (split census block between D1 and D2)	



2020 Population

# WHAT DOES LAKE COUNTY'S POPULATION LOOK LIKE IN 2021?

- Current Population Total for Lake County: 68,163
  - 2010: 64,665
- Current Population By District:
  - D1: 13,290
  - D2: 14,319
  - D3: 13,916
  - D4: 13,810
  - D5: 12,712
  - Unassigned: 116
- Population goal per District (must be within 10% by law): 13,632.6

# MAPPING THE DISTRICTS; CONSIDERATIONS FOR LAKE COUNTY

- **Do we need to redistribute population to stay within legal deviations?**
- **Are there any comments or maps from the public that we can consider?**
- **Do we need to consider any other communities of interest?**
  - Remember: Communities of interest shall not include relationships with political parties, incumbents, or political candidates

# COMMUNITIES OF INTEREST IDENTIFIED

- Cobb Area Council - area off Big Cyn Rd
- Riveras – move Rivera Heights and Soda Bay in with the other Rivera subdivisions
- Clearlake – city limits
- Kelseyville - neighborhoods together
- School districts - intact
- Tribal lands intact (the area north of N/L cutoff)
- Business districts intact (Lakeshore Dr in Clearlake)

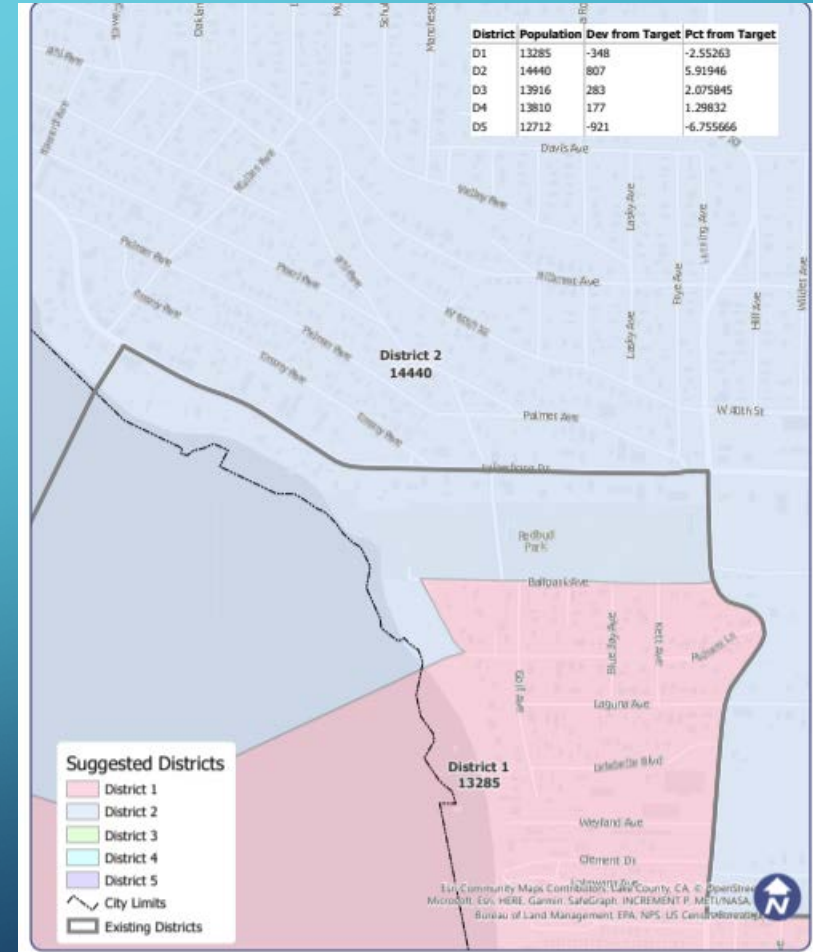




# MAPPING THE DISTRICTS; DRAFT MAP #2

Draft Map #2: Moves the blocks along Lakeshore Dr from D1 to D2

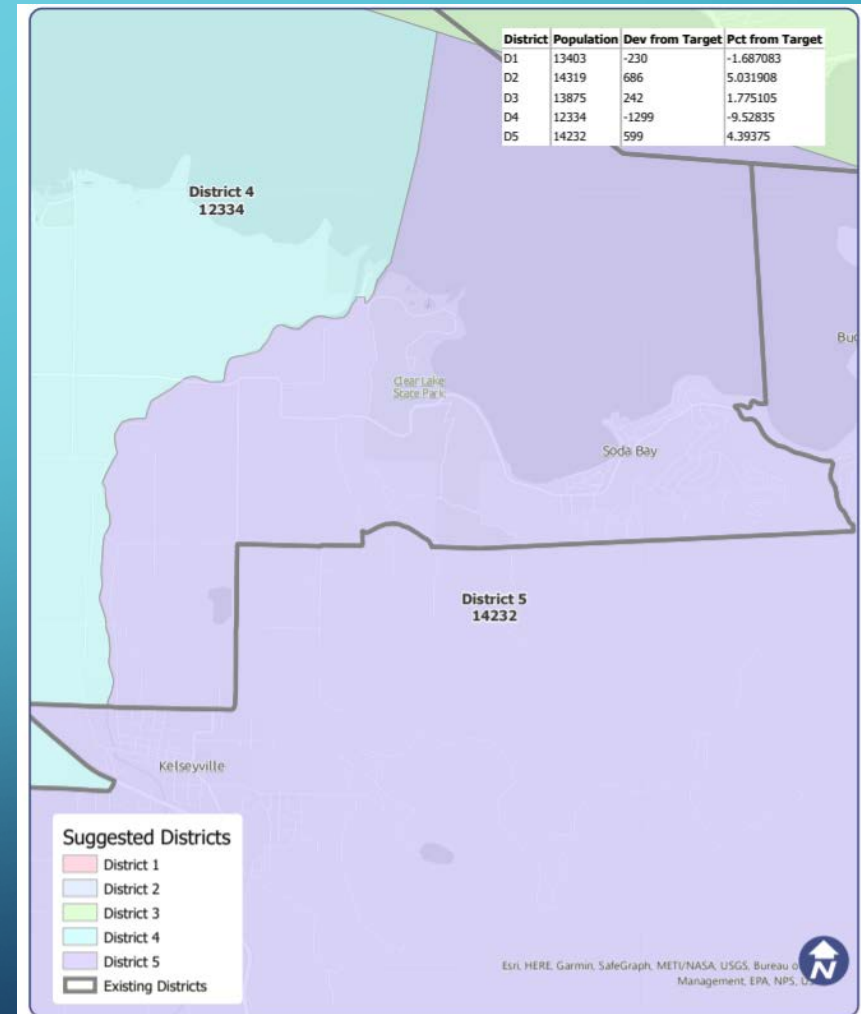
	Population	% of Deviation
D1:	13285	-2.55263
D2:	14440	5.91946
D3:	13916	2.075845
D4:	13810	1.29832
D5:	12712	-6.755666



# MAPPING THE DISTRICTS; MAP DRAFT #3

Draft Map #3: Moves all areas east of Kelsey Creek and north of Kelseyville from D4 to D5. Including Riv Heights, Soda Bay, Steelhead Dr, Gaddy Ln.

	Population	% of Deviation
D1:	13403	-1.687083
D2:	14319	5.031908
D3:	13875	1.775105
D4:	12334	-9.52835
D5:	14232	4.39375





# TIMELINE FOR LAKE COUNTY 2021 REDISTRICTING

- **November 2, 2021** – Public hearing for map drafts and discussion
- **November 30, 2021** – Public hearing for final adoption of map and ordinance
  - Special BOS Meeting at 9am  
**Zoom**  
**link:** <https://lakecounty.zoom.us/j/92460090973?pwd=TUk3bEpTYXh5aXpvVWNlTkdLNiBvUT09>  
**Passcode:** 597249
- **December 15, 2021** – Deadline for Redistricting Map to be drawn and adopted

## HOW CAN LAKE COUNTY RESIDENTS GET INVOLVED?

- ✓ Draw a map of your neighborhood as YOU see it, and submit those maps or boundaries to County staff via email here:

[redistricting@lakecountycalifornia.gov](mailto:redistricting@lakecountycalifornia.gov)

- ✓ Visit the website for more information and review the maps as they are drawn, submitted and published here:

[http://www.lakecountycalifornia.gov/Government/Boards/Board of Supervisors/Redistricting.htm](http://www.lakecountycalifornia.gov/Government/Boards/Board_of_Supervisors/Redistricting.htm)

- ✓ Listen to the public hearings on Lake County PEG TV, Facebook, or YouTube!

# CONTACT LAKE COUNTY STAFF FOR MORE INFORMATION

## → Board of Supervisors

255 North Forbes St  
Lakeport, CA 95453

**Phone:** (707) 263-2368

**Fax:** (707) 263-2207

### **Hours:**

Monday - Thursday 8am to 5pm

## → Redistricting Inquiries and Submissions:

[redistricting@lakecountyca.gov](mailto:redistricting@lakecountyca.gov)

## → Learn More about the Process online:

[http://www.lakecountyca.gov/Government/Boards/Board\\_of\\_Supervisors/Redistricting.htm](http://www.lakecountyca.gov/Government/Boards/Board_of_Supervisors/Redistricting.htm)